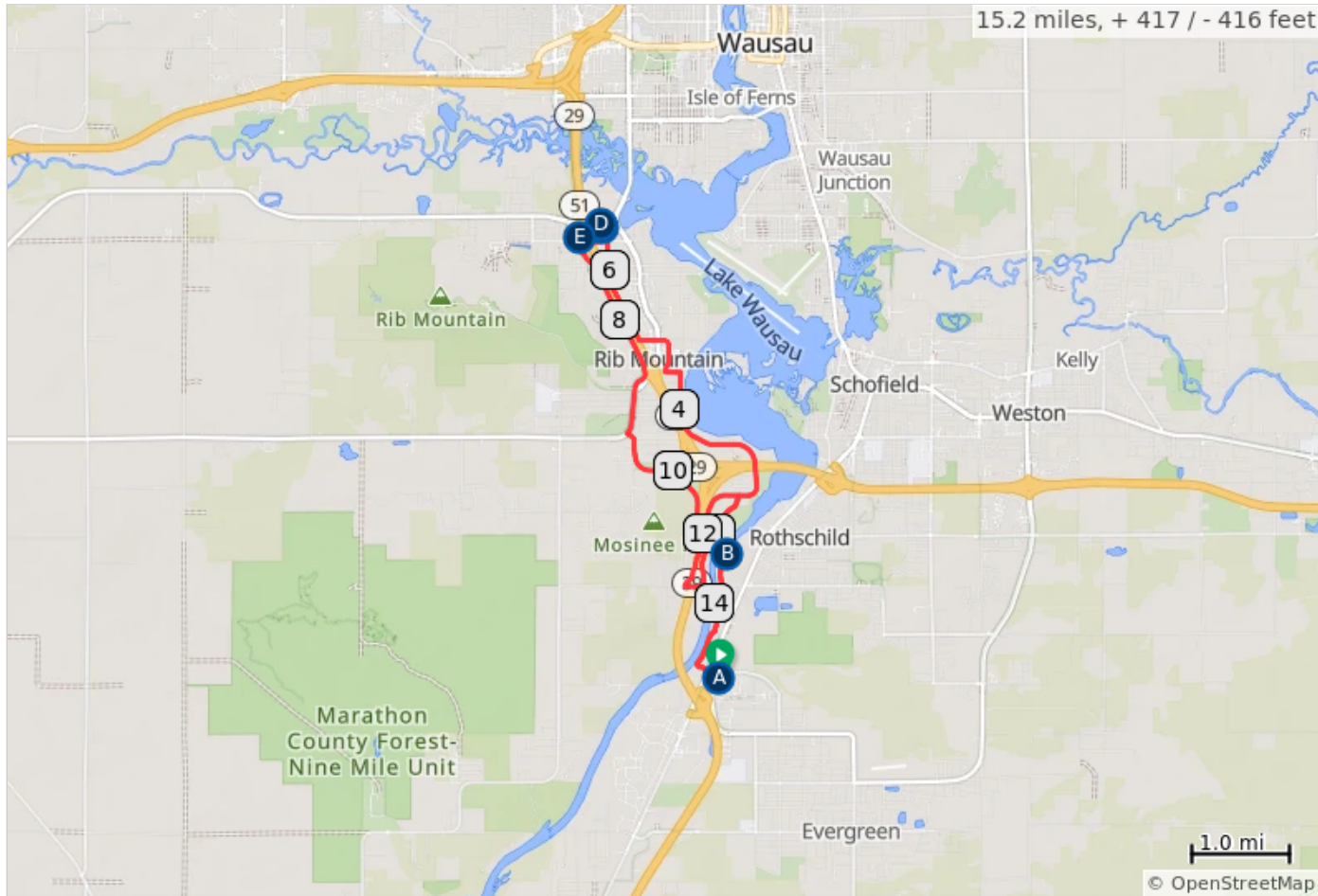
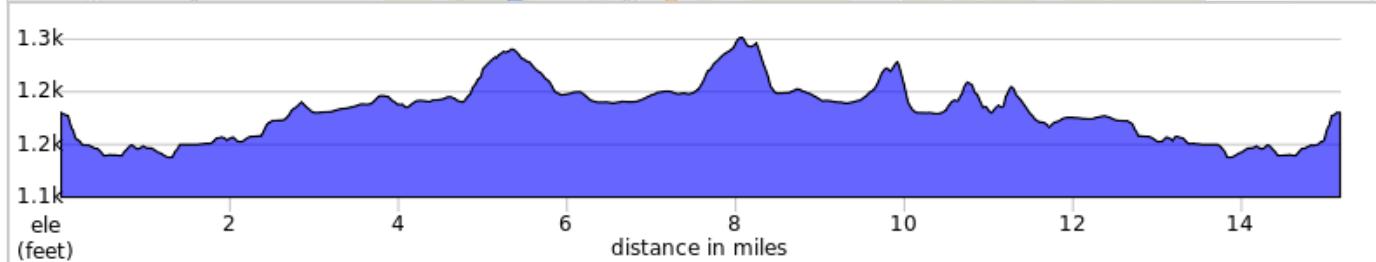


# COWs Spring Rally 2026 - Sunday - Short - Final





Enjoy a quick Sunday morning ride, mostly on bike trails and bike lanes to/from breakfast.

- A. Holiday Inn and Suites Wausau-Rothschild
- B. Restroom at River Park
- C. ERA Restaurant
- D. EJ's Diner
- E. Breakfast Bear



COWs Spring Rally 2026 - Sunday - Short - Final

Num	Prev	Type	Note	Dist
1.	0.0	 	Holiday Inn and Suites Wausau-Rothschild	0.0
2.	0.0	➔	R onto Stoney Rivers Drive	0.0
3.	0.0	←	L onto paved bike trail	0.1
4.	0.0	➔	R on bike trail toward covered bridge	0.1
5.	0.1	←	L on bike trail	0.2
6.	1.1	➔	R onto West Military Road	1.4
7.	0.0	←	L onto Birch Street	1.4
8.	0.3	←	L onto bike trail near river	1.7

1.7 miles. +25/-54 feet

Num	Prev	Type	Note	Dist
9.	0.1	←	L on bike trail to cross over Wisconsin River bridge	1.8
10.	0.7	➔	R onto Azalea Road	2.5
11.	0.6	↑	Continue onto Lakeshore Drive	3.1
12.	0.8	➔	R onto Lakeshore Drive	3.9
13.	0.5	←	L onto Phlox Lane	4.4
14.	0.2	➔	R onto Lilac Avenue ** CAUTION ** traffic	4.6
15.	0.3	←	L onto Morning Glory Lane	4.9

3.2 miles. +78/-30 feet

Num	Prev	Type	Note	Dist
16.	0.3	↑	Continue straight across Rib Mountain Drive ** CAUTION ** busy intersection	5.2
17.	0.0	➔	R onto bike trail	5.2
18.	0.9	➔	R onto Harrier Avenue	6.0
19.	0.5	←	L onto North Mountain Road	6.5
20.	0.1	←	L into Hilton Garden Inn parking lot	6.6
21.	0.2	➔	R onto Robin Lane	6.8

1.9 miles. +11/-54 feet

Num	Prev	Type	Note	Dist
22.	0.3	←	L onto Cty Hwy R/Hummingbird Road -- can take bike trail or bike lane/shoulder	7.0
23.	2.2	←	L at pedestrian crosswalk and cross over Cty Road N	9.2
24.	0.0	↑	Straight onto Trillium Lane - can take the bike lane or road	9.3
25.	2.0	←	L onto Foxglove Road	11.3
26.	0.2	←	L onto Azalea Road	11.5
27.	1.2	➔	R onto paved bike trail	12.7

5.9 miles. +158/-185 feet

Num	Prev	Type	Note	Dist
28.	0.7	→	R on bike trail near river	13.3
29.	0.1	→	R onto Birch Street	13.4
30.	0.3	→	R onto West Military Road	13.8
31.	0.0	←	L onto paved bike trail	13.8
32.	1.1	→	R toward covered bridge	14.9
33.	0.1	←	L on bike trail	15.0
34.	0.0	→	R onto Stoney Rivers Drive	15.1
35.	0.0	←	L into Holiday Inn parking lot	15.1
36.	0.1	📍	End of route	15.2

2.5 miles. +54/-27 feet