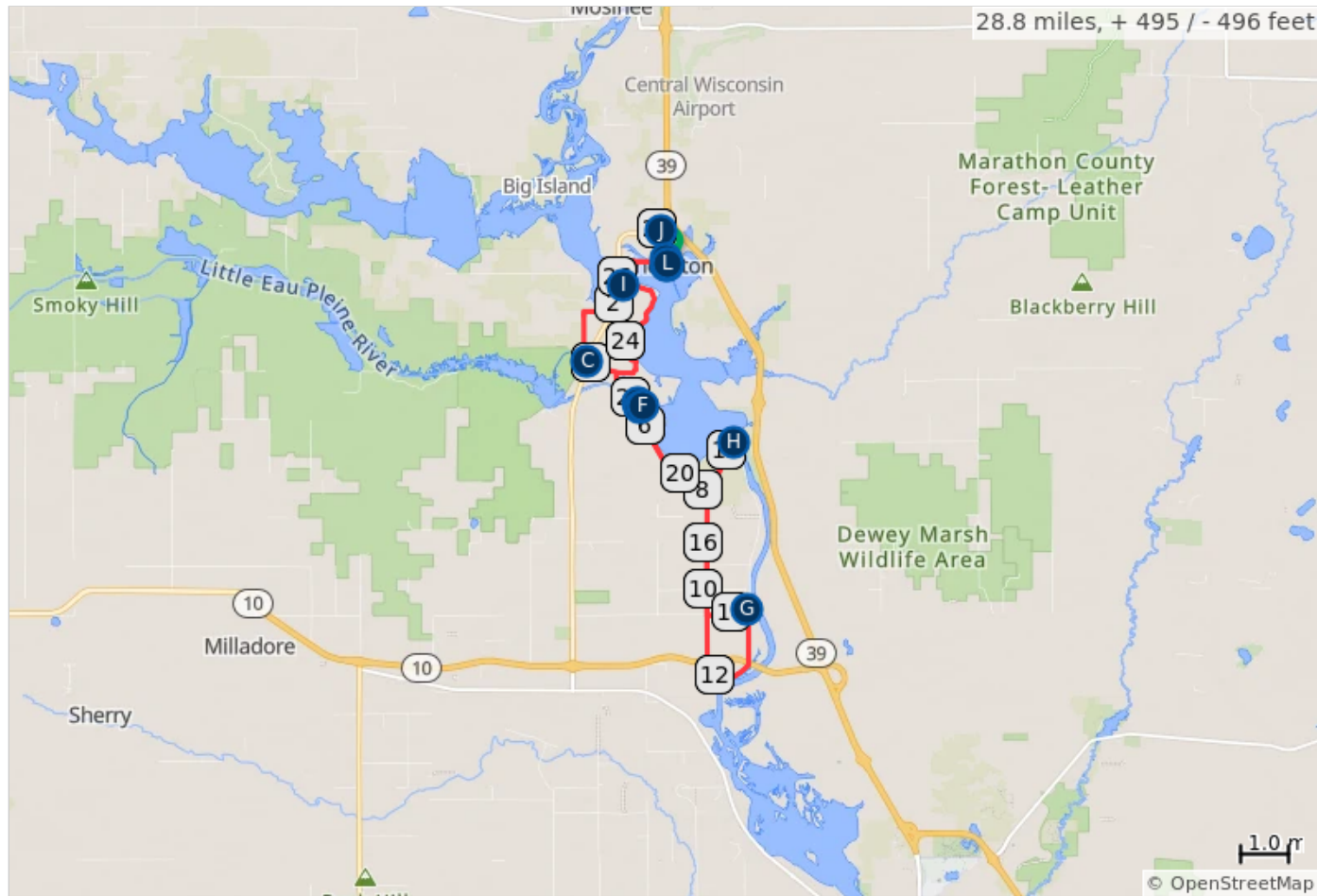
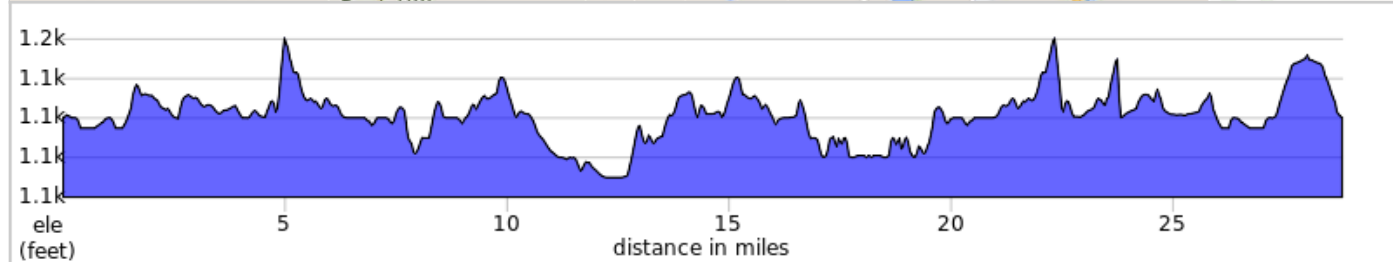


# COWS Spring Rally Saturday Short Route FINAL










Start from the Lake DuBay Lions Club Park in Knowlton and enjoy the beautiful Lake DuBay/Wisconsin River scenery!








- |    |   |
|----|---|
| A. | Lake DuBay Lions Club                   |
| B. | DuBay Pit Stop                          |
| C. | Dancy Line                              |
| D. | Rustic restroom                         |
| E. | Rest Rooms                              |
| F. | Rustic Restroom                         |
| G. | Optional Route                          |
| H. | Wisconsin River Dam                     |
| I. | Meyer Landing Grill                     |
| J. | Knowlton House Distillery               |
| K. | Mullins Cheese Retail Shop              |
| L. | Restrooms in Lake DuBay Lions Club Park |











COWS Spring Rally Saturday Short Route FINAL

Num	Prev	Type	Note	Dist
1.	0.0	 	Lake DuBay Lions Club	0.0
2.	0.0		R out of Parking Lot onto Cty Road DB	0.0
3.	0.1		L onto Knowlton Road which becomes Seagull	0.1
4.	1.0		L onto State Highway 34	1.1
5.	1.1		R onto Hosta Road	2.1
6.	0.6		L onto St. John's Church Road	2.8









2.8 miles. +37/-28 feet

Num	Prev	Type	Note	Dist
7.	1.0		L onto CTH C; go straight across Hwy 34 and road becomes Altenburg Road	3.8
8.	0.7		R onto Bridge Road	4.5
9.	0.5		L onto County Road E	5.0
10.	6.8		L onto River Road	11.8
11.	1.9		L onto Ridge Road	13.7
12.	0.8		R onto CTH E	14.6
13.	2.5		R onto Dam Road to end; turn around and go back to Cty Hwy E	17.0

14.3 miles. +212/-229 feet

Num	Prev	Type	Note	Dist
14.	2.3		Sharp R onto County Road E	19.3
15.	3.1		R onto Bridge Road	22.3
16.	0.5		R onto Altenburg Road	22.9
17.	0.4		L onto Landing Road	23.3
18.	0.2		L onto Blackberry Lane and becomes DuBay Drive	23.5
19.	2.4		R onto State Highway 34	25.9
20.	0.5		R onto Seagull Drive	26.4
21.	1.0		L onto County Road DB	27.3

10.3 miles. +143/-128 feet

Num	Prev	Type	Note	Dist
22.	0.6	 	Knowlton House Distillery Opens at 11am	28.0
23.	0.0		At roundabout, take exit 4 onto County Road DB	28.0
24.	0.7	 	Mullins Cheese Retail Shop Wide selection of local cheeses, sandwiches, cheese curds, ice cream and more; Open 8am-5pm	28.7
25.	0.0		L out of Parking Lot onto Cty DB	28.7
26.	0.1		L into Lake DuBay Lions Club parking lot	28.8
27.	0.0		End of route	28.8

1.5 miles. +1/-31 feet